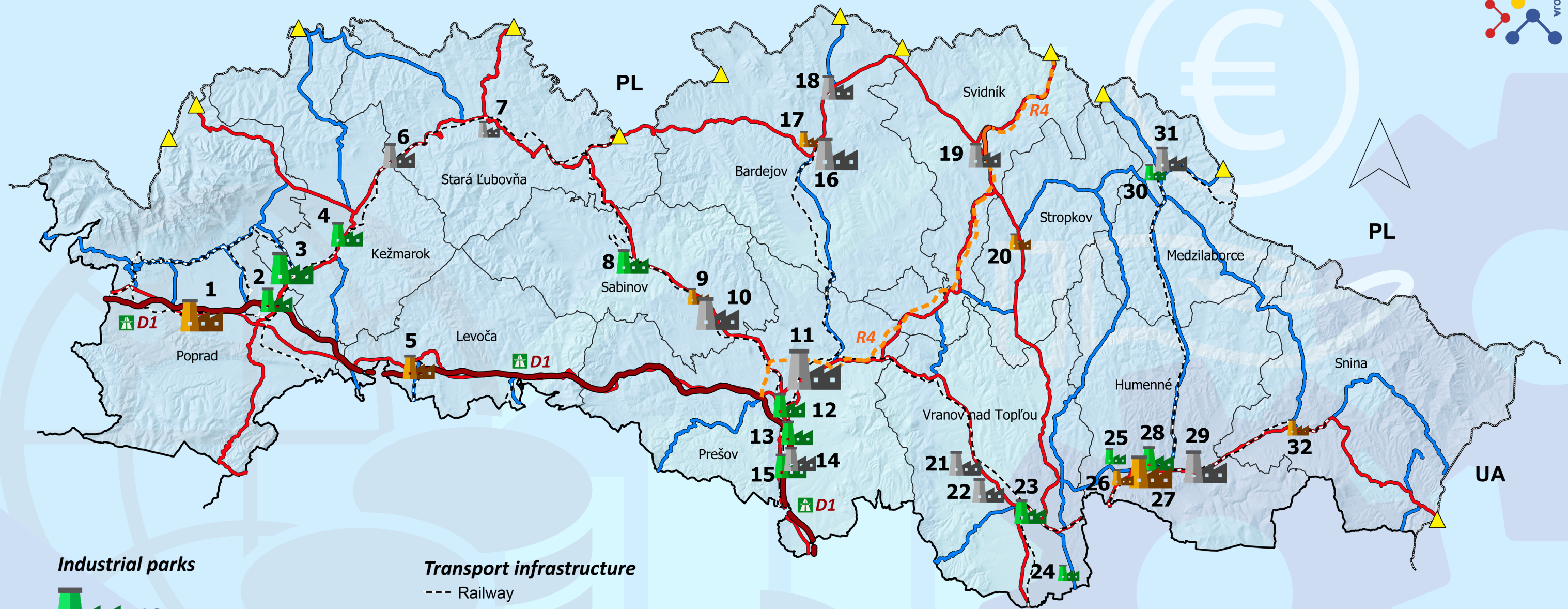






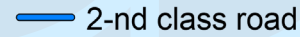
# SELECTED INDUSTRIAL PARKS OF PREŠOV REGION







## Industrial parks

-  **12 "greenfields"**
-  **8 "brownfields"**
-  **12 potential parks**

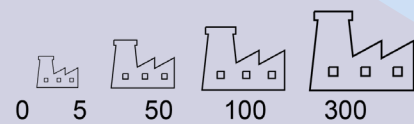
## Transport infrastructure

-  Railway
-  Motorway
-  Expressway
-  1-st class road
-  2-nd class road
-  Planned R4 road

-  border crossing
-  border of the district
-  border of the region
-  border of the state



## Size of industrial parks (in ha)



**162 ha of free space**  
**975 ha of planned areas**

### Greenfields

No.	Name	Size (ha)	Free space (ha)
2	Poprad - Matejovce	9.09	0
3	Veľká Lomnica	57	57
4	Kežmarok - Pradiareň	17.6	0
8	Lipany	10.13	0
12	Prešov-Grófske	45	45
13	Prešov - Záborské	24.63	5.69
15	Petrovany	8.53	2.5
23	Vranov nad Topľou - Ferovo	12.77	10.13
24	Nižný Hrušov	2.4	2.4
25	Myslina	2.71	0
28	Humenné - Guttmanovo	5.4	0.49
30	Medzilaborce	4.69	2

### Brownfields

No.	Name	Size (ha)	Free space (ha)
1	Svit	58	5
5	Levoča	6.5	2.73
9	Sabinov	2	0.16
17	Bardejov	1.18	0.15
20	Stropkov	2.11	0.73
26	Humenné	2	2
27	Humenné	64	7
32	Snina	0.47	0

### Potential parks

No.	Name	Size (ha)
6	Podolínec	15
7	Stará Ľubovňa	2.5
10	Sabinov	90
11	Prešov	300
14	Záborské	30
16	Bardejov	70
18	Zborov	21.8
19	Svidník - Juh (Petrova dolina)	19.4
21	Soľ	10.1
22	Čaklov	13.8
29	Kamenica nad Cirochou	75
31	Medzilaborce	21

