

**PREŠOV
SELF-GOVERNING
REGION**

PREŠOV REGION
SELF-GOVERNING

of opportunities

2022

PSK is the biggest region in terms of population and the second biggest by area out of all 8 regions of the Slovak Republic.

According to the classification of economic activities (SK NACE), industry sector represents the major share of gross value added in Prešov Region.



Location in the centre of Europe



Eurozone member with stable convergence criteria



Tradition of industrial production with developed subcontracting chains



One of the most open economies of the EU

EU + EUROZONE

EU



: All data used in this publication are current as of the end of 2021.





Potential of human resources
and labour force available

Strategic location and advantageous
transport connectivity

Key quality system of secondary
and tertiary education

BASIC INFORMATION ON THE REGION



Area
8,972 km²



Number of municipalities
665



Population
808,931



Out of which cities
23



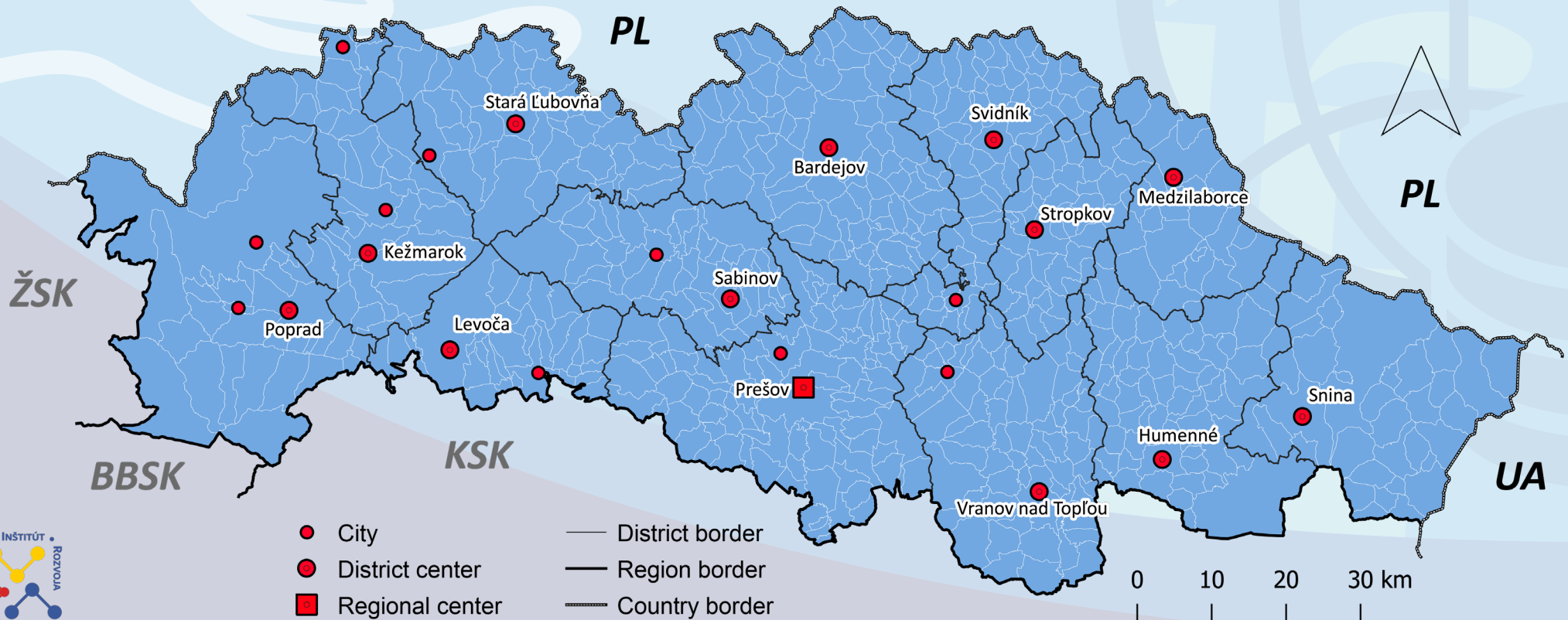
Regional City
PREŠOV
84,824 inhabitants



Population density
90 persons/km²

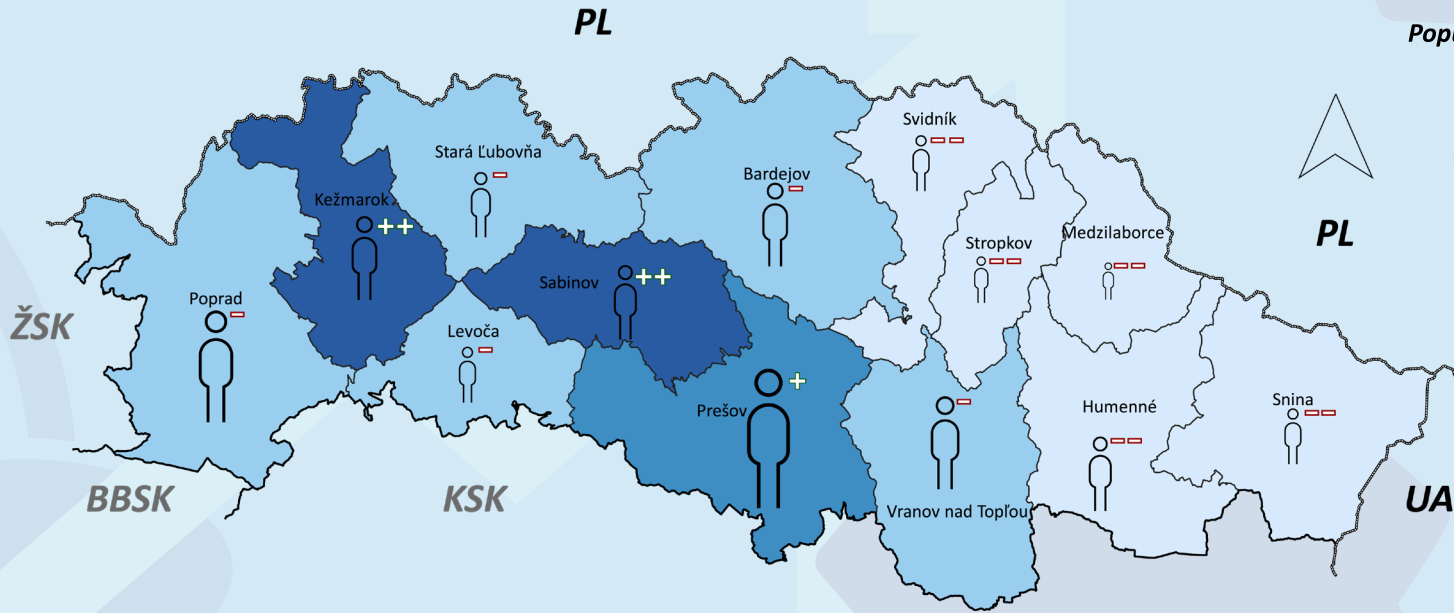


Number of districts
13

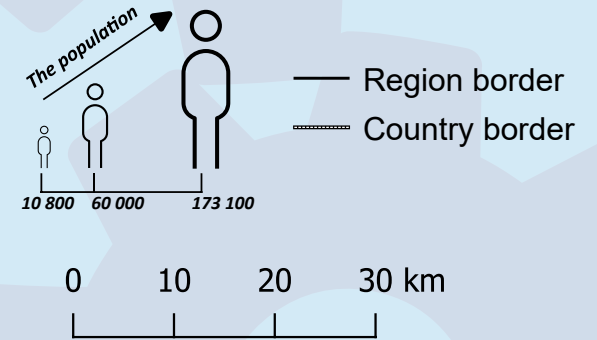




POPULATION



Population growth index for the period 2011 - 2021 (in %)



PRE-PRODUCTIVE POPULATION

0 - 14 years of age

18%

PRODUCTIVE POPULATION

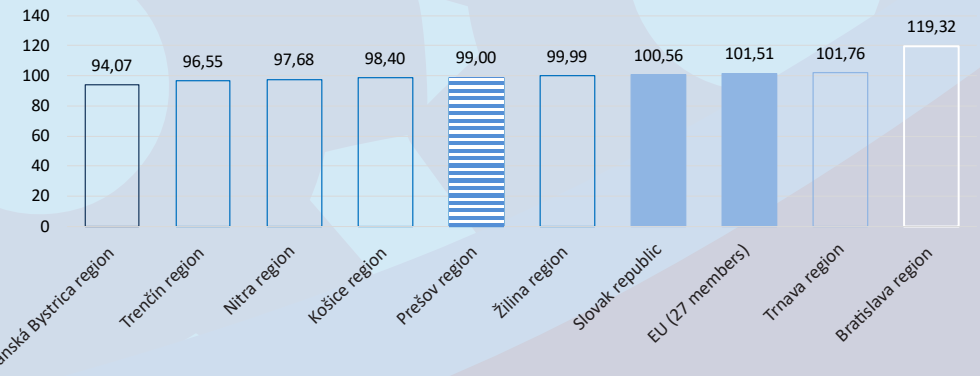
15 - 64 years of age

67%

POST-PRODUCTIVE POPULATION

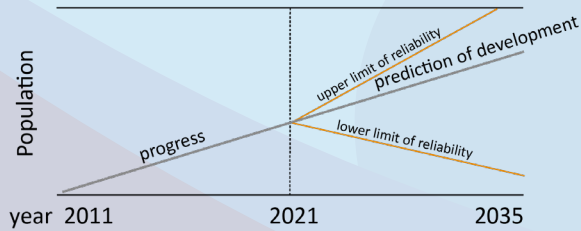
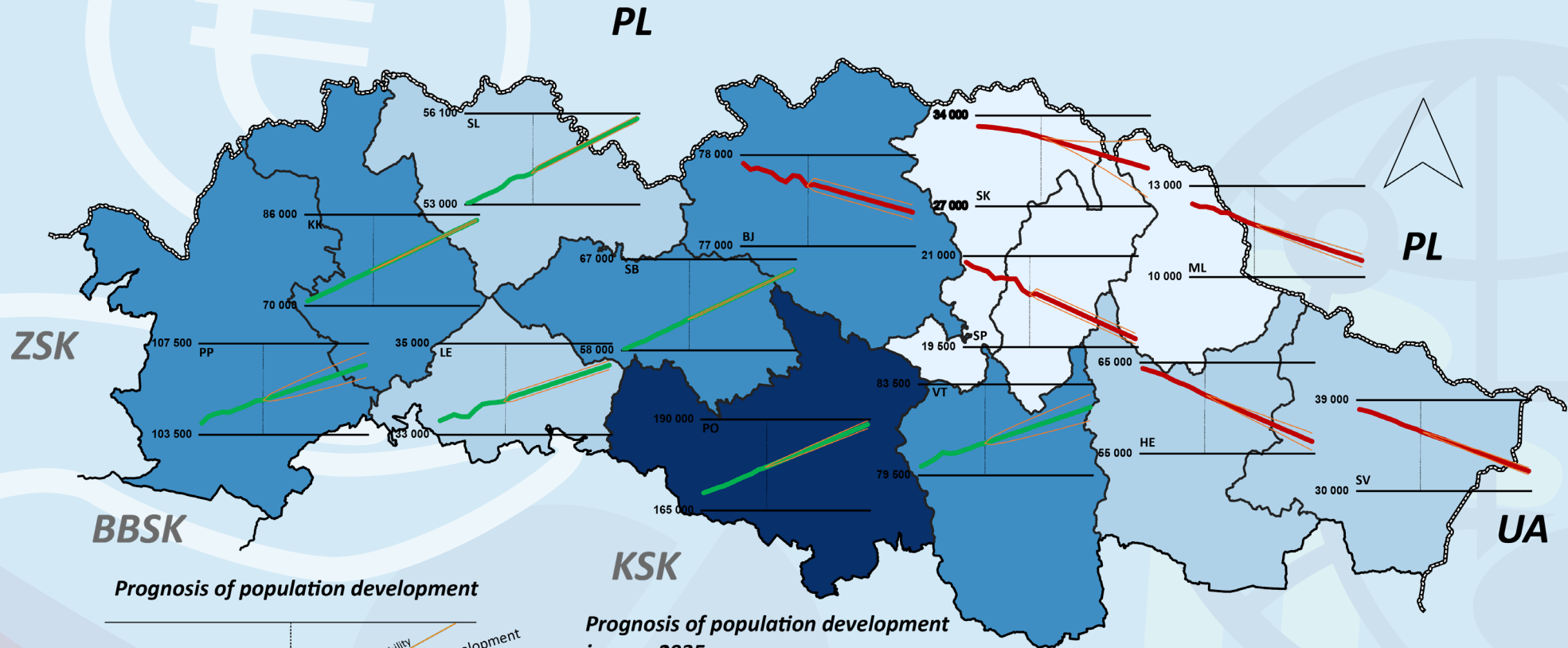
Over 64 years of age

15%





POPULATION




— Favorable development
— Unfavorable development

Prognosis of population development in year 2035

- 10 542 - 30 000
- 30 000 - 60 000
- 60 000 - 120 000
- 120 000 - 188 589

- District border
- Region border
- Country border



Population up to 2035

821,000

Increase of

14,000
inhabitants

Increase of almost

2%



EDUCATION

Number of established schools of higher education

3

Number of colleges

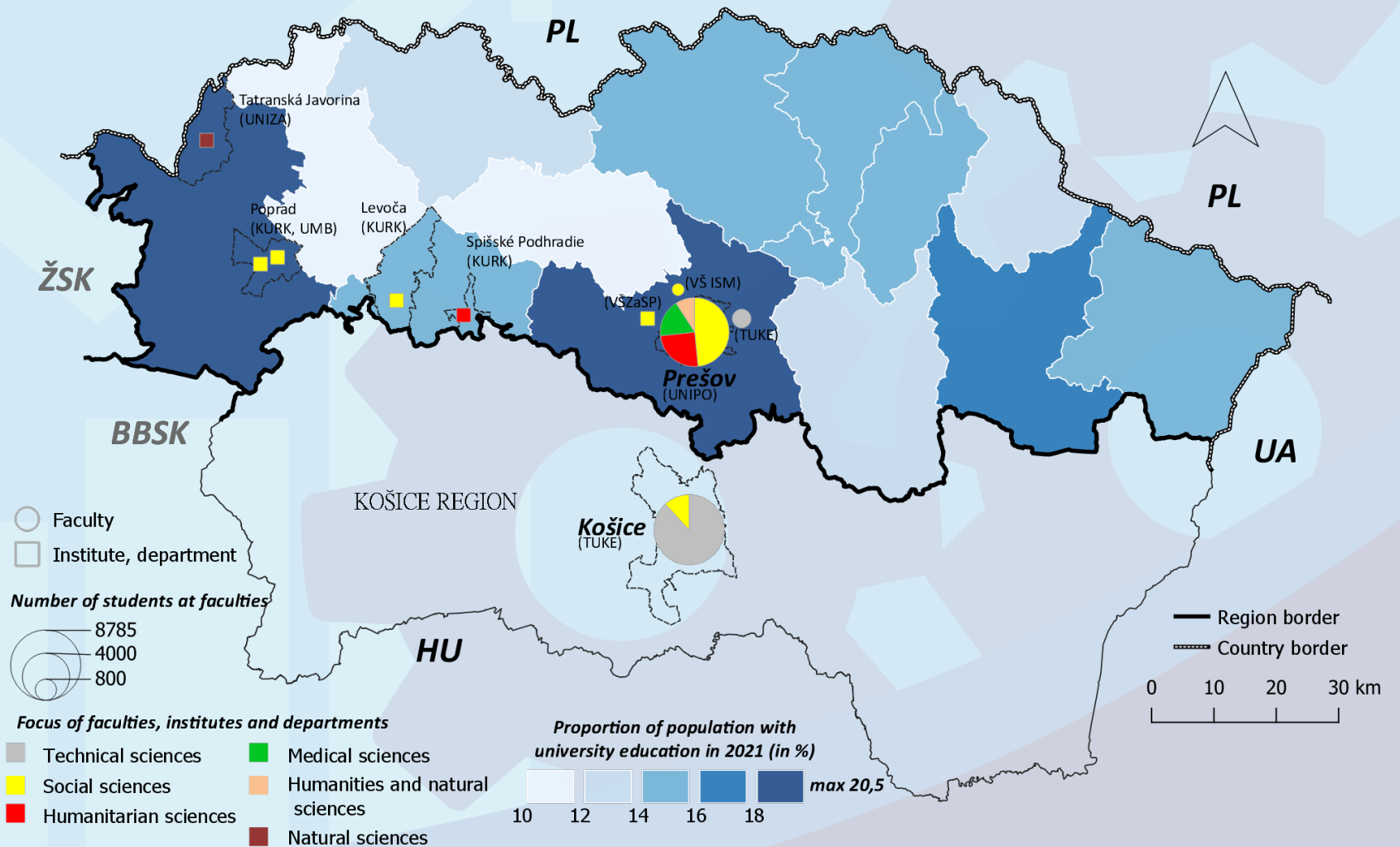
10

Number of students

9,000

Number of graduates

2,763





EDUCATION

Number of secondary schools

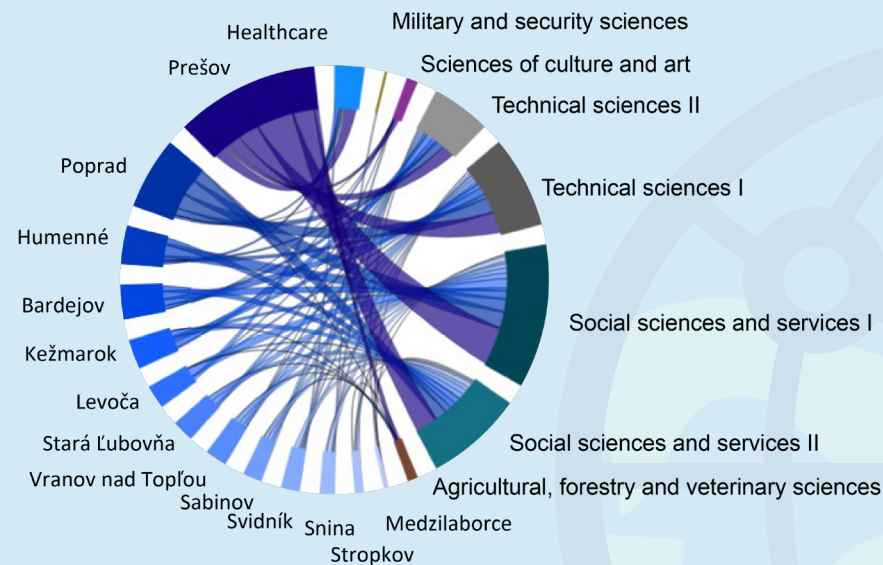
132

Number of students

32,351

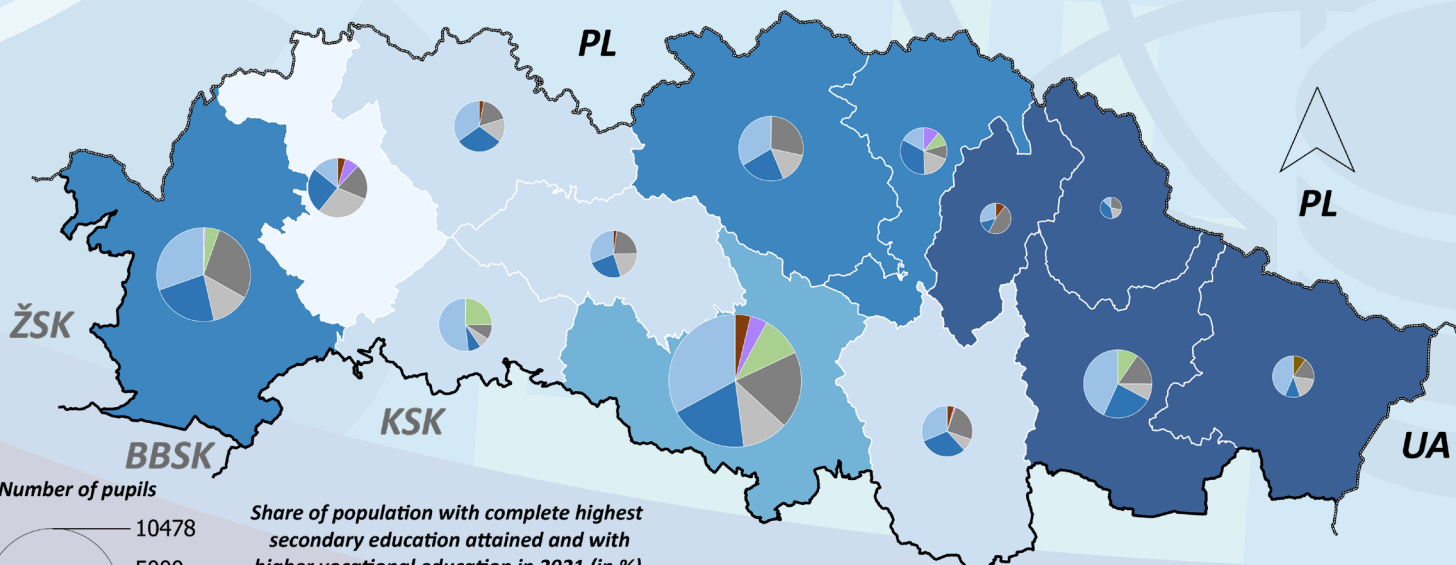
Number of students of technical fields

11,004

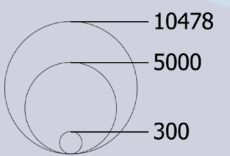


Focus of the department

- Military and security sciences
- Agricultural, forestry and veterinary sciences
- Sciences of culture and art
- Healthcare
- Technical sciences I
- Technical sciences II
- Social sciences and services I
- Social sciences and services II




Number of pupils



Share of population with complete highest secondary education attained and with higher vocational education in 2021 (in %)



— Region border
— Country border





EDUCATION

Number of schools in dual education

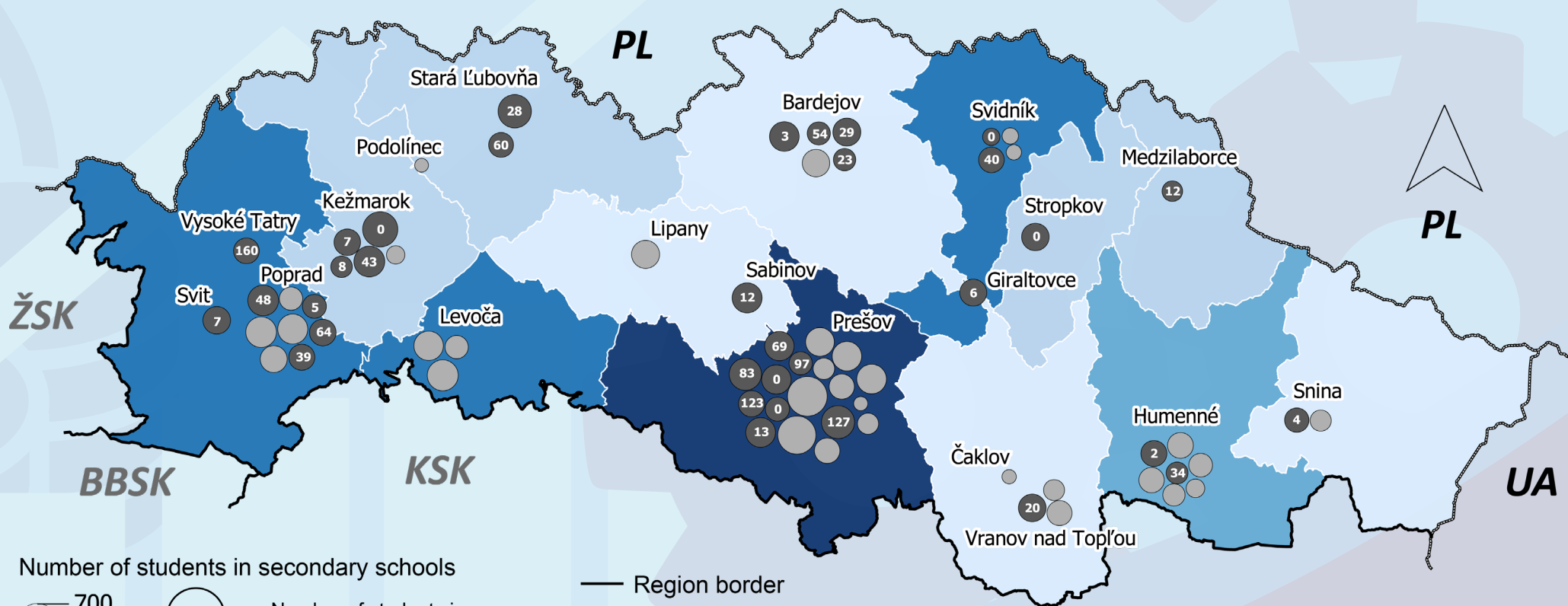
36

Number of students in dual education

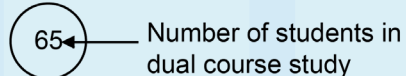
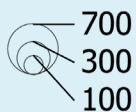
1,222

Number of companies in dual education

183


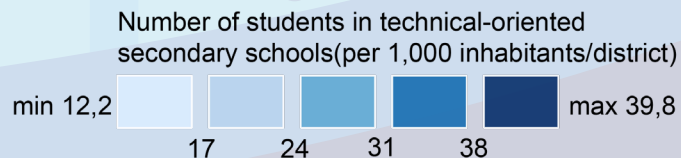


Number of students in secondary schools



- With dual course study
- With a potential of dual course study

- Region border
- Country border





EDUCATION



COMPANIES IN PREŠOV REGION MOST PARTICIPATING IN THE DUAL SYSTEM OF EDUCATION, (> 17 STUDENTS IN A COMPANY).





BUSINESS ENVIRONMENT

Number of enterprises

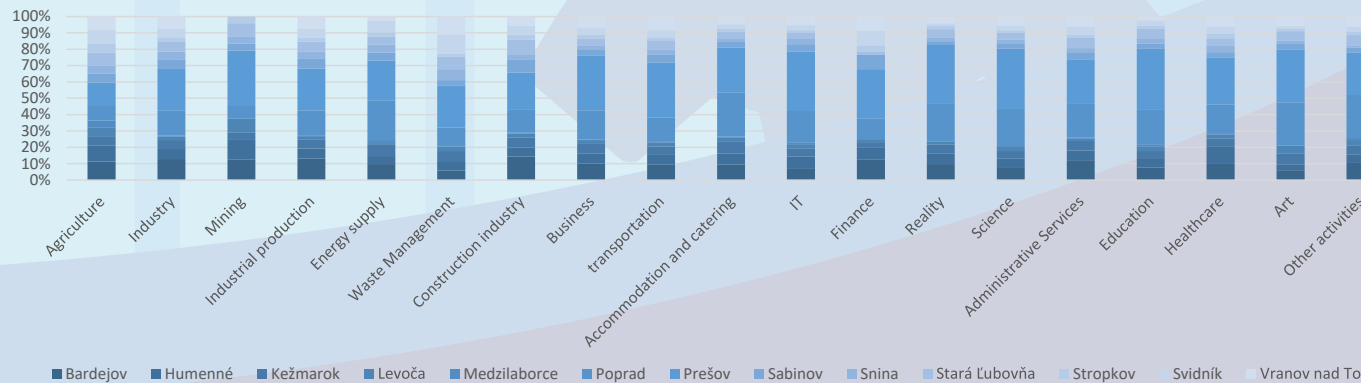
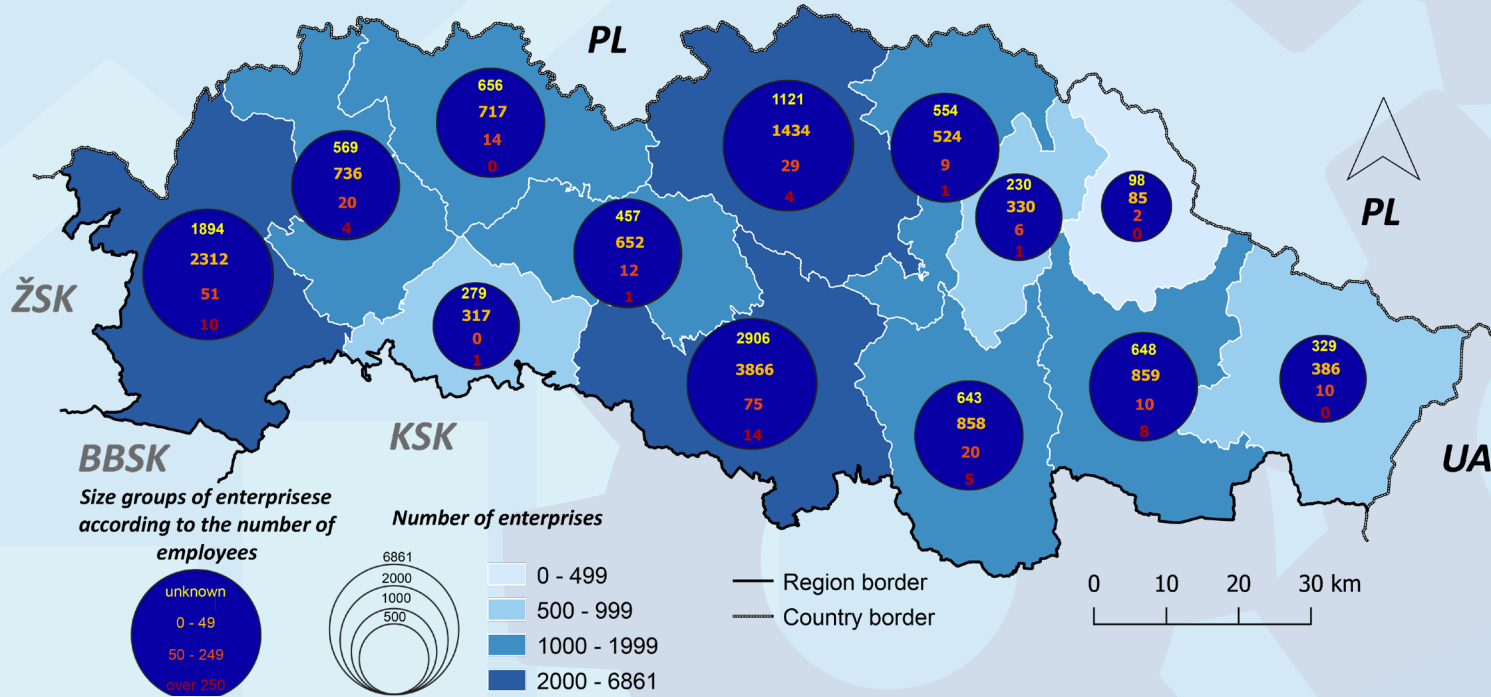
23,482

Number of small and medium-sized enterprises

13,334

Number of large businesses (with over 250 employees)

183



Legend for sectors:

- Bardejov
- Humenné
- Kežmarok
- Levoča
- Medzilaborce
- Poprad
- Prešov
- Sabinov
- Snina
- Stará Ľubovňa
- Stropkov
- Svidník
- Vranov nad Topľou



BUSINESS ENVIRONMENT

The largest innovative manufacturing firms of Prešov Region. Source: Hodnotenie výskumu a inovácií v regiónoch SR (Assessment of research and innovations in regions of the SR, SOVVA. 2021.)



The largest manufacturing firms of Prešov Region by number of employees in 2021, (> 250 employees). Source: FINSTAT, 2022.



The largest manufacturing firms of Prešov Region with highest revenue from sales of own products and services in 2021, (> €50 million). Source: FINSTAT, 2022.





BUSINESS ENVIRONMENT

Average gross monthly income

€1,157

Unemployment rate

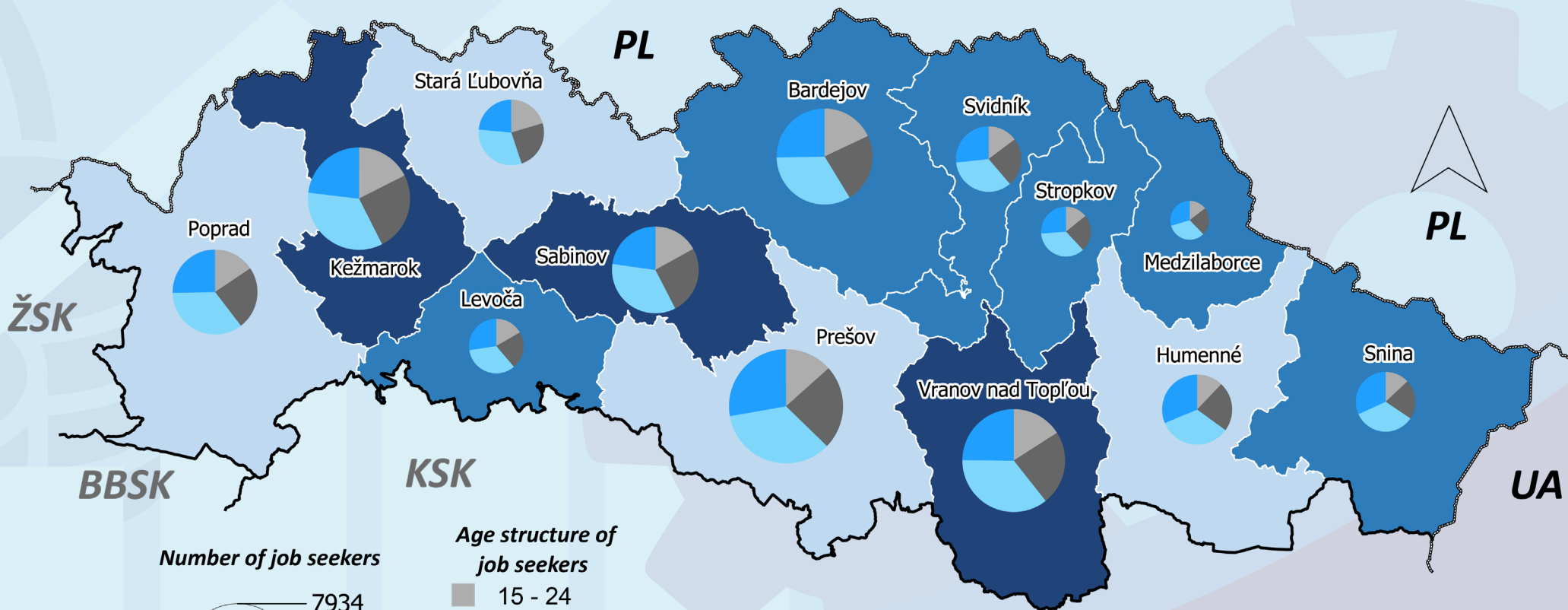
10.7%

Number of economically active persons

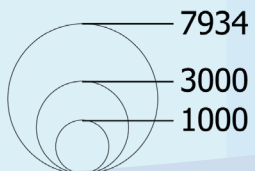
398,900

Job seekers

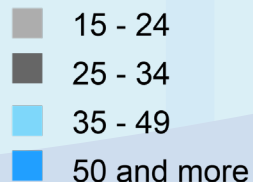
45,574



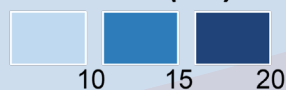
Number of job seekers



Age structure of job seekers



Unemployment rate in 2020 (v %)


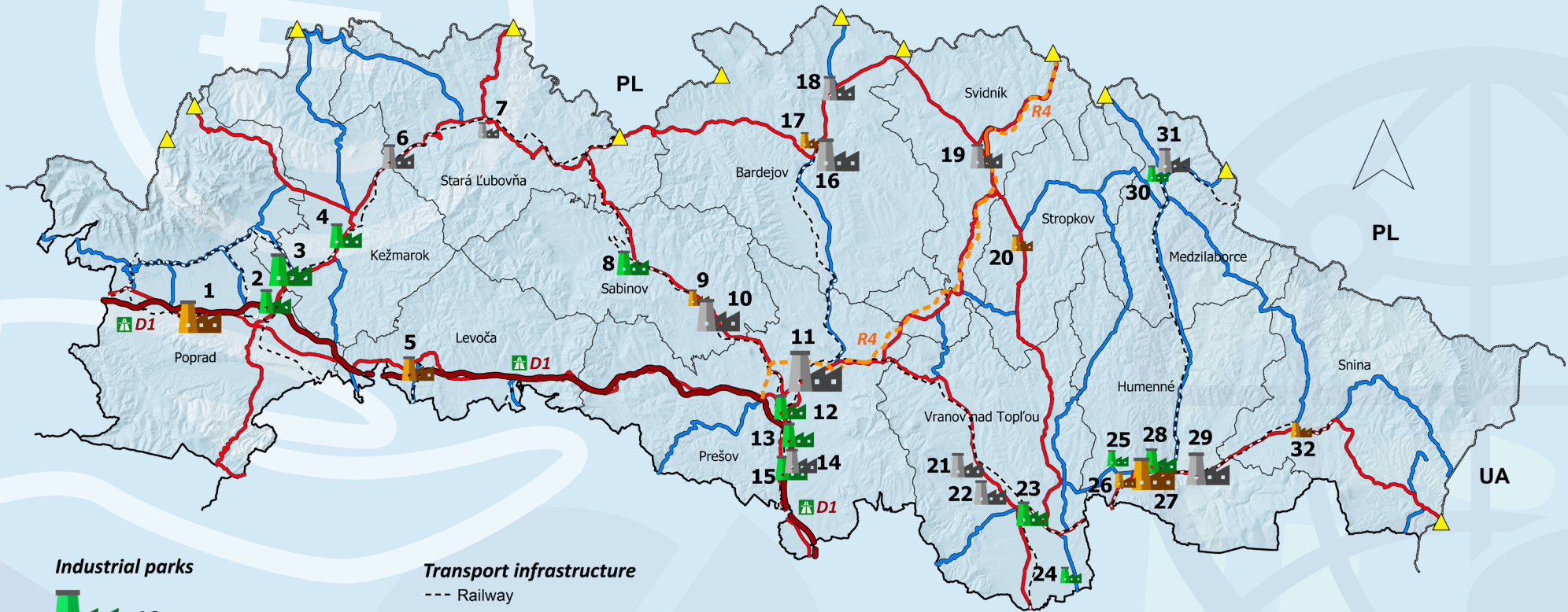


— region border
- - - country border





SELECTED INDUSTRIAL PARKS



Industrial parks



12 "greenfields"

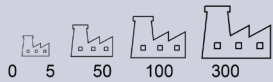


8 "brownfields"



12 potential parks

Size of industrial parks (in ha)



162 ha of free space
975 ha of planned areas

Transport infrastructure

- Railway
- Motorway
- Expressway
- 1-st class road
- 2-nd class road
- Planned R4 road

- ▲ border crossing
- border of the district
- border of the region
- border of the state

Greenfields

No.	Name	Size (ha)	Free space (ha)
2	Poprad - Matejovce	9.09	0
3	Veľká Lomnica	57	57
4	Kežmarok - Pradiareň	17.6	0
8	Lipany	10.13	0
12	Prešov - Grófske	45	45
13	Prešov - Záborské	24.63	5.69
15	Petrovany	8.53	2.5
23	Vranov nad Topľou - Ferovo	12.77	10.13
24	Nížny Hrušov	2.4	2.4
25	Myslina	2.71	0
28	Humenné - Guttmanovo	5.4	0.49
30	Medzilaborce	4.69	2

Brownfields

No.	Name	Size (ha)	Free space (ha)
1	Svit	58	5
5	Levoča	6.5	2.73
9	Sabinov	2	0.16
17	Bardejov	1.18	0.15
20	Stropkov	2.11	0.73
26	Humenné	2	2
27	Humenné	64	7
32	Snina	0.47	0

Potential parks

No.	Name	Size (ha)
6	Podolínec	15
7	Stará Ľubovňa	2.5
10	Sabinov	90
11	Prešov	300
14	Záborské	30
16	Bardejov	70
18	Zborov	21.8
19	Svidník - Juh (Petrova dolina)	19.4
21	Soľ	10.1
22	Čaklov	13.8
29	Kamenica nad Cirochou	75
31	Medzilaborce	21



TRANSPORT

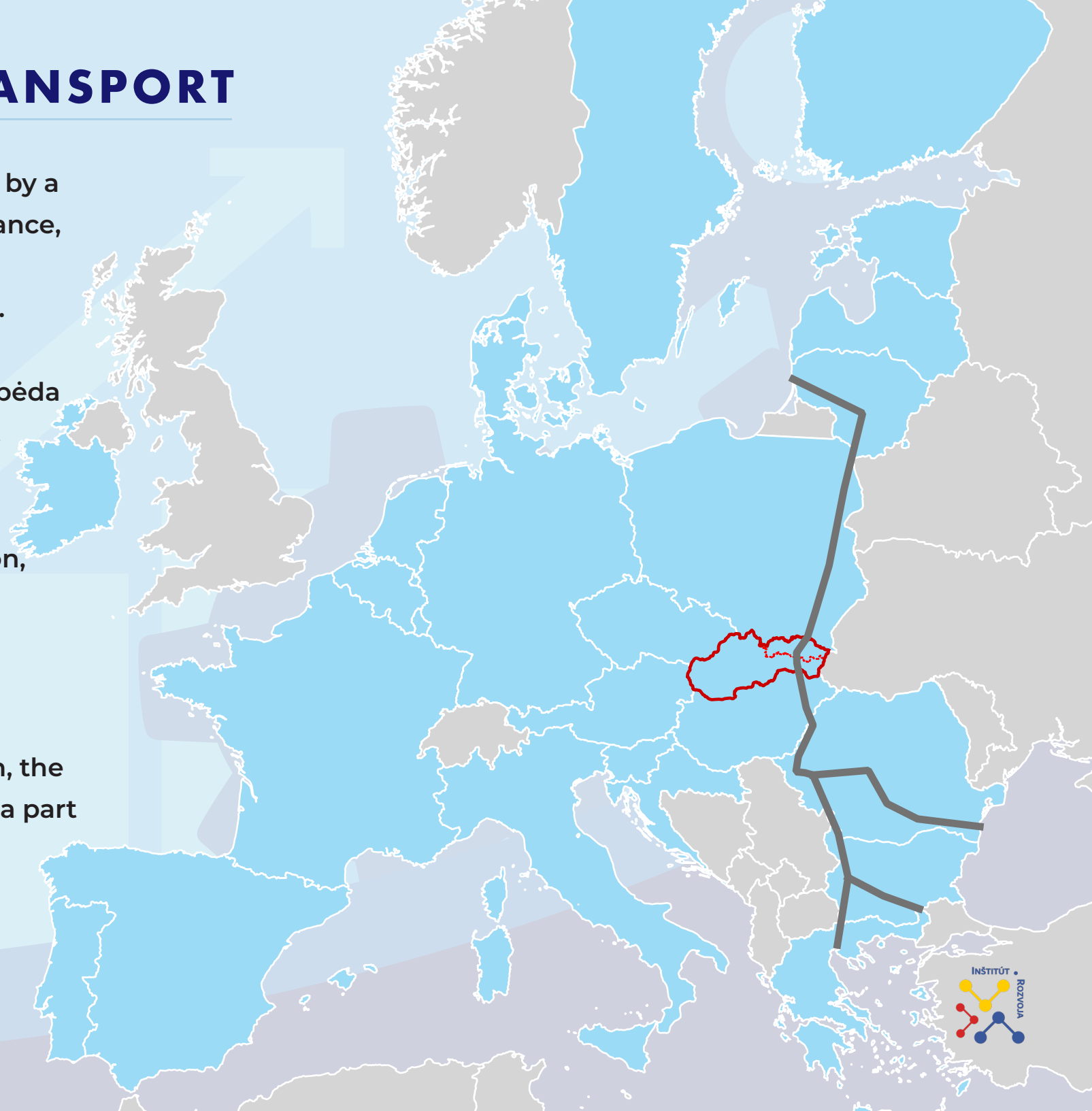
Prešov Region is intersected by a road of international importance, the **Via Carpatia** running through 7 countries.

It is connecting cities of Klaipėda up to Thessaloniki in Greece.

It was started being built in 2006 and, upon completion, it will be part of the TEN-T (Trans-European Transport Network).

On the territory of the region, the **R4** express way constitutes a part of this road.

The length of almost **7,000 km.**





TRANSPORT

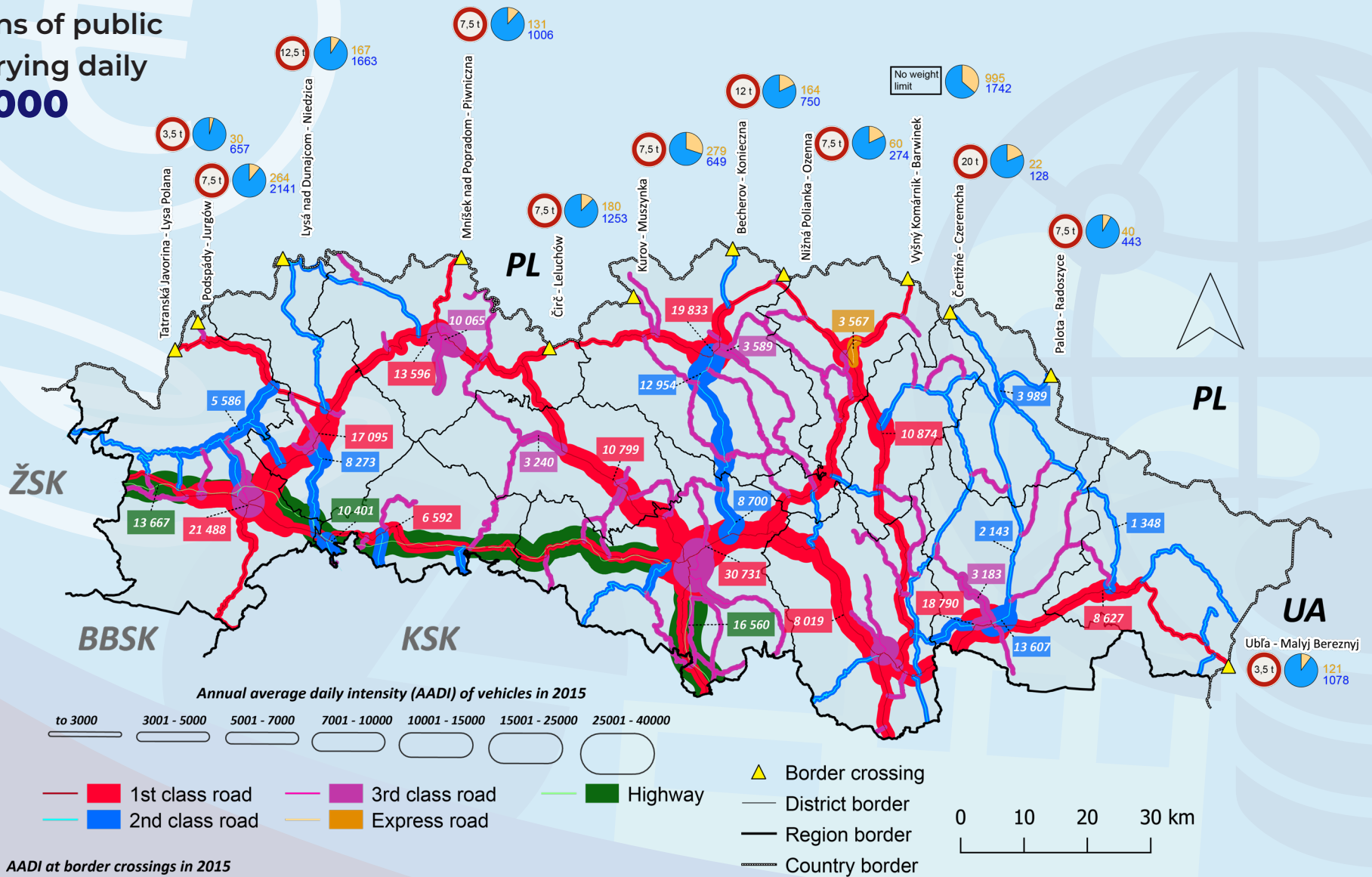
4,500 means of public transport carrying daily almost **100,000** passengers

3,182 km of roads

417 km of railroads

1 international airport

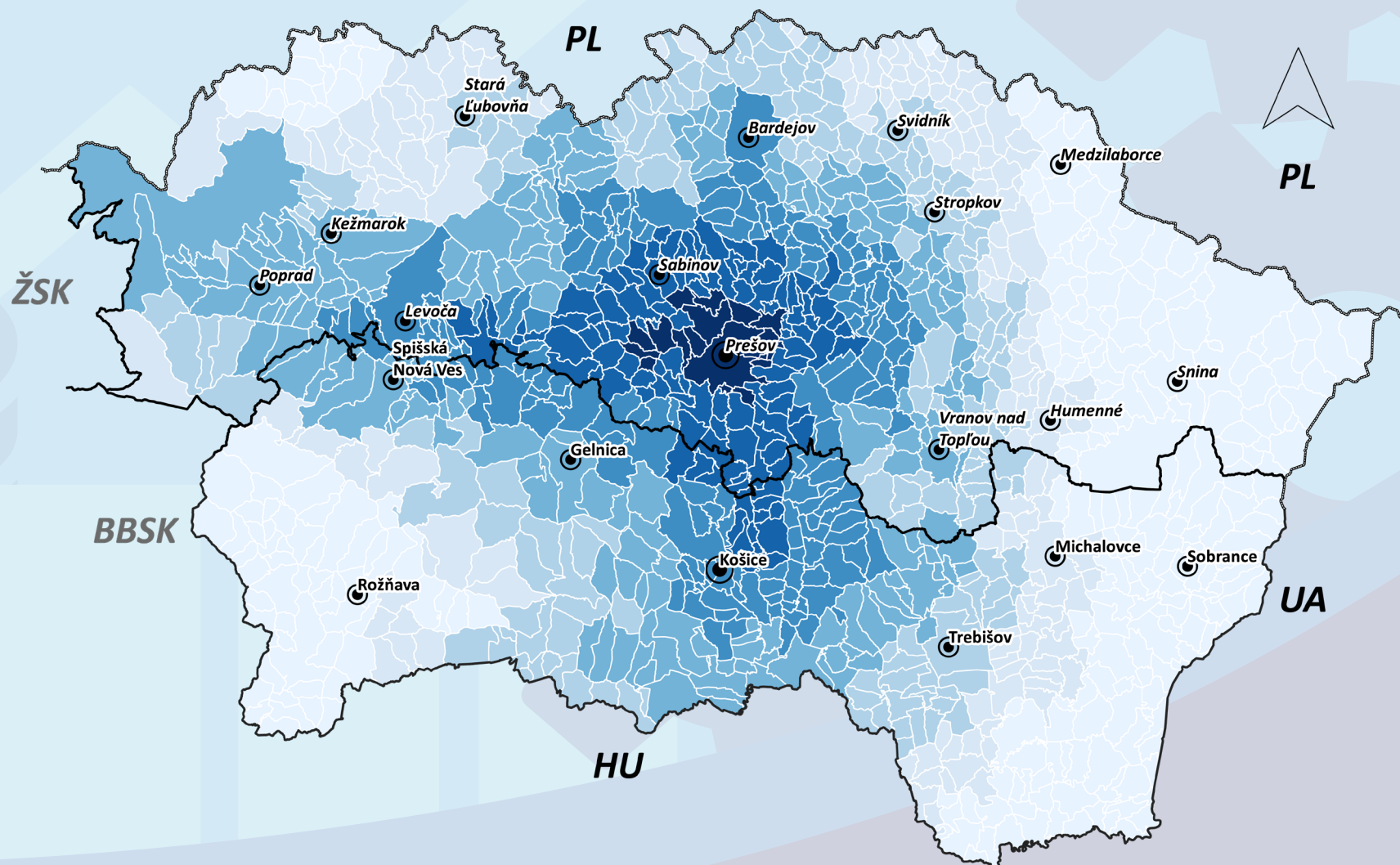
Over **2,000 km** of cycle routes





TRANSPORT

Time accessibility by car to the regional city of Prešov in less than 60 min has **501** municipalities within Eastern Slovakia (of which 328 are in the Prešov region), in which live almost **1 million inhabitants** (of which more than 525 thousand live in the Prešov region).




Time accessibility of the city of Prešov (in min)

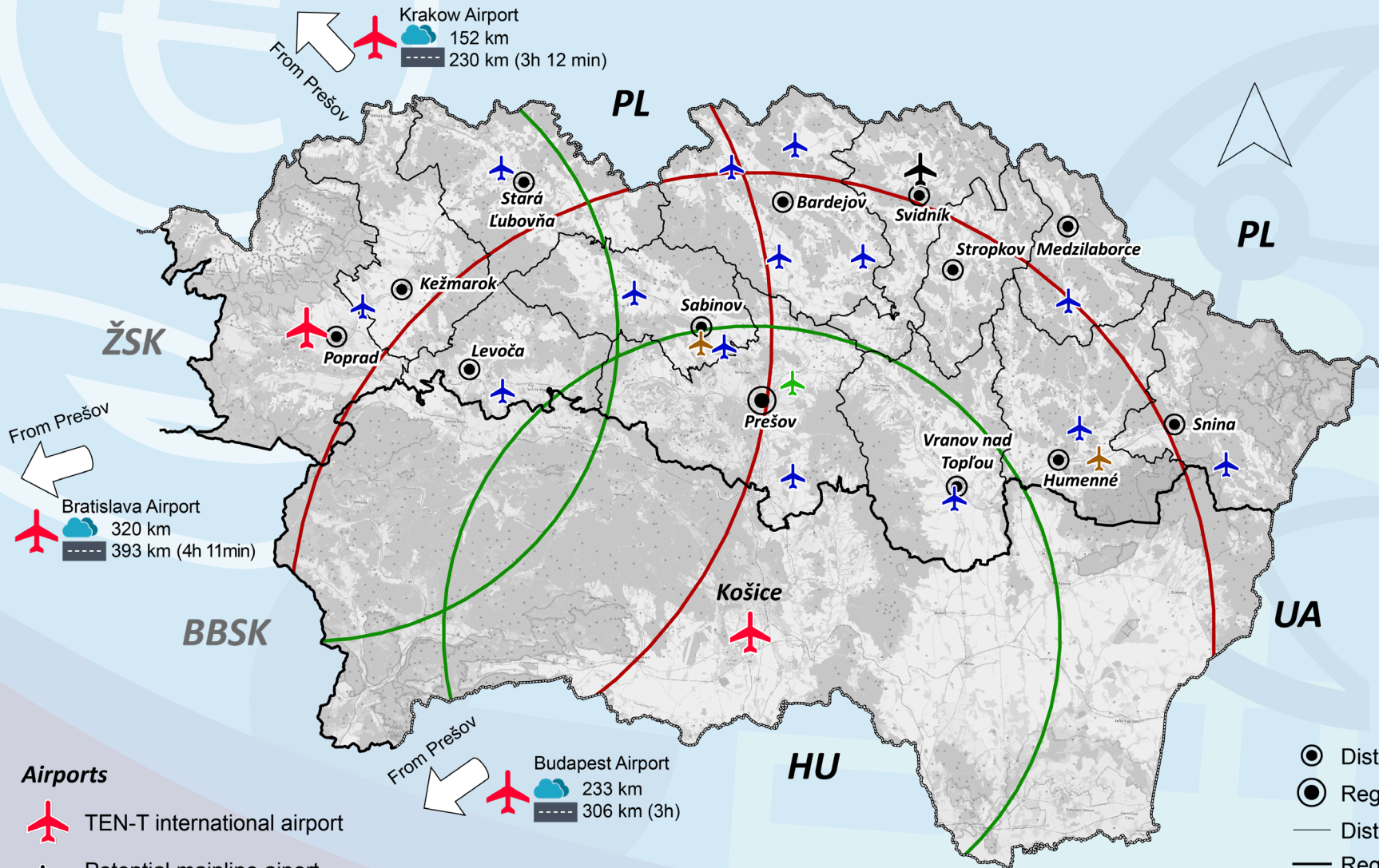


- District city
- Regional city

- Region border
- Country border



AIR TRANSPORT



Airports

- TEN-T international airport
- Potential mainline airport for international transport
- Airport for aviation works
- Non-public airport
- Military airport

- Radius of 50 km from an international airport
- Radius of 75 km from an international airport

- District city
- Regional city
- District border
- Regional border
- Country border



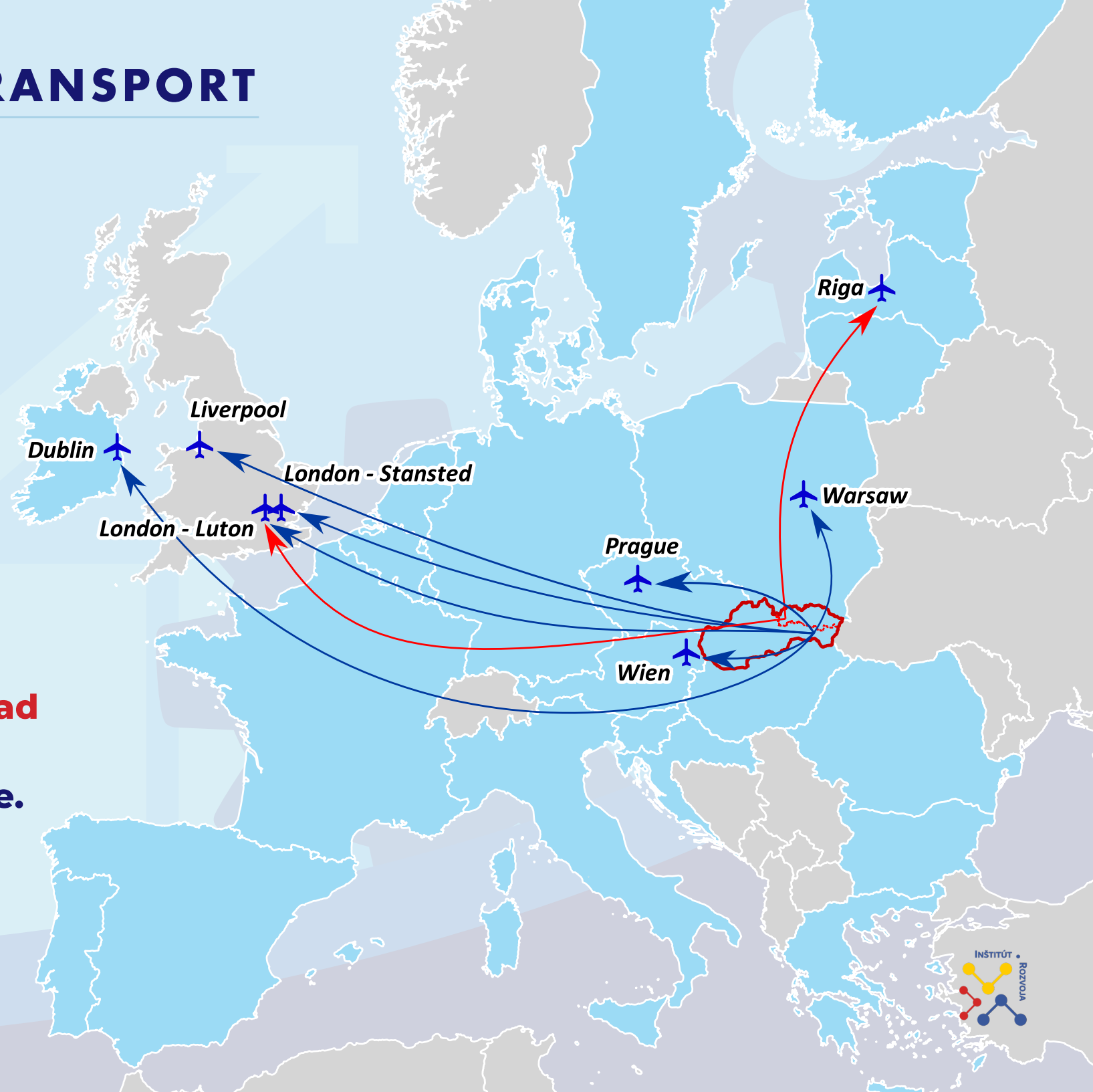


AIR TRANSPORT

Scheduled flights
from the airport

Poprad
Košice

Annual traffic is over
95,000 passenger
movements from **Poprad**
and over
550,000 from **Košice**.





PREŠOV REGION

SELF-GOVERNING

of opportunities

For more information see:



Downloadable contents



Webmap of industrial parks

CONTACT



Prešov Self-Governing Region
Námestie mieru 2
080 01 Prešov



051 / 70 81 111



odbor_SR@psk.sk



PresovskyKraj